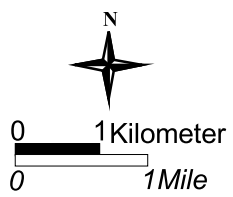
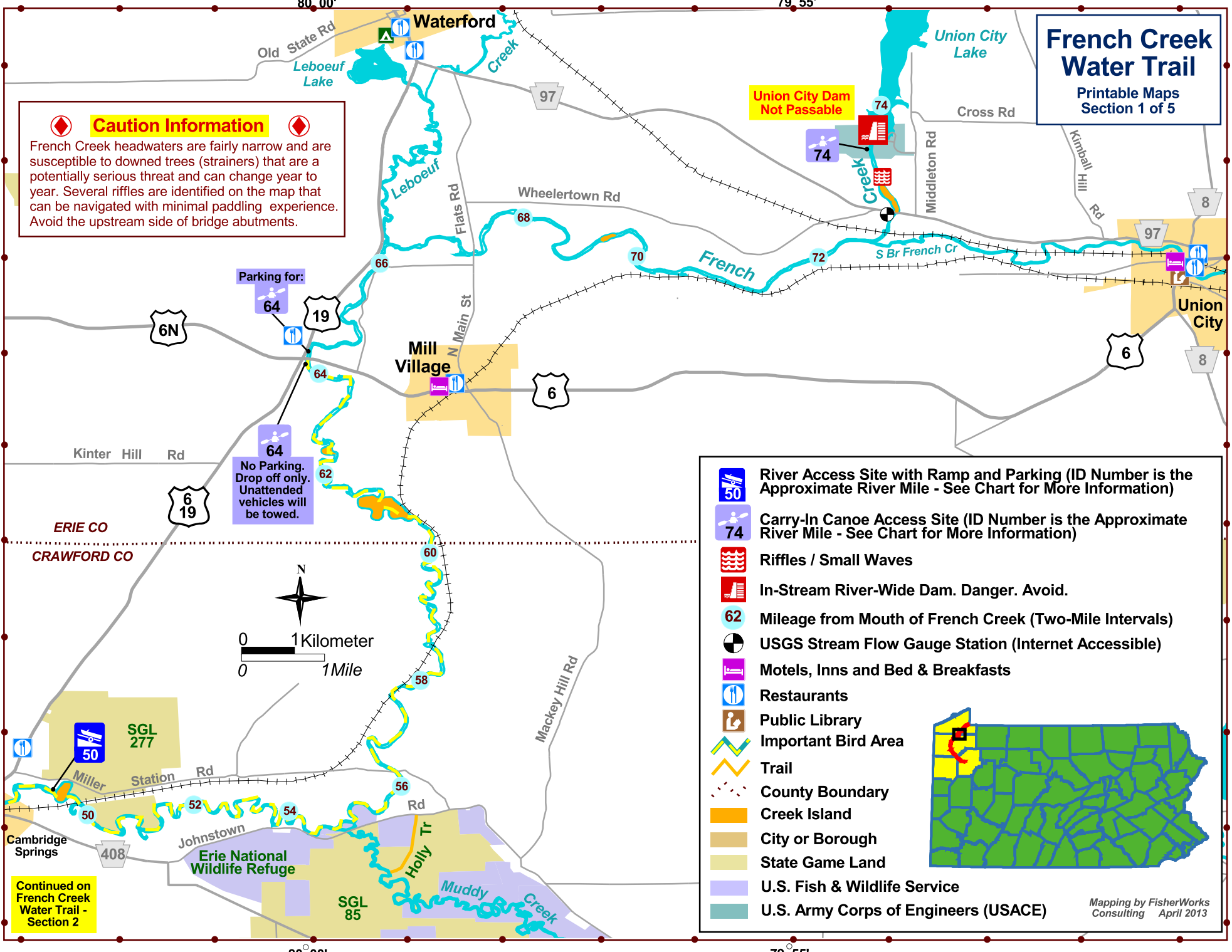


French Creek Water Trail

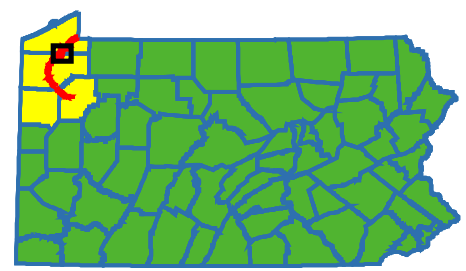
Printable Maps
Section 1 of 5

Caution Information

French Creek headwaters are fairly narrow and are susceptible to downed trees (strainers) that are a potentially serious threat and can change year to year. Several riffles are identified on the map that can be navigated with minimal paddling experience. Avoid the upstream side of bridge abutments.



- River Access Site with Ramp and Parking (ID Number is the Approximate River Mile - See Chart for More Information)
- Carry-In Canoe Access Site (ID Number is the Approximate River Mile - See Chart for More Information)
- Riffles / Small Waves
- In-Stream River-Wide Dam. Danger. Avoid.
- Mileage from Mouth of French Creek (Two-Mile Intervals)
- USGS Stream Flow Gauge Station (Internet Accessible)
- Motels, Inns and Bed & Breakfasts
- Restaurants
- Public Library
- Important Bird Area
- Trail
- County Boundary
- Creek Island
- City or Borough
- State Game Land
- U.S. Fish & Wildlife Service
- U.S. Army Corps of Engineers (USACE)



Continued on
French Creek
Water Trail -
Section 2