

80° 00'

79° 55'

Caution Information

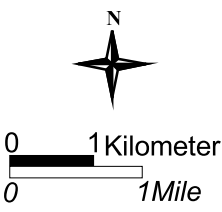
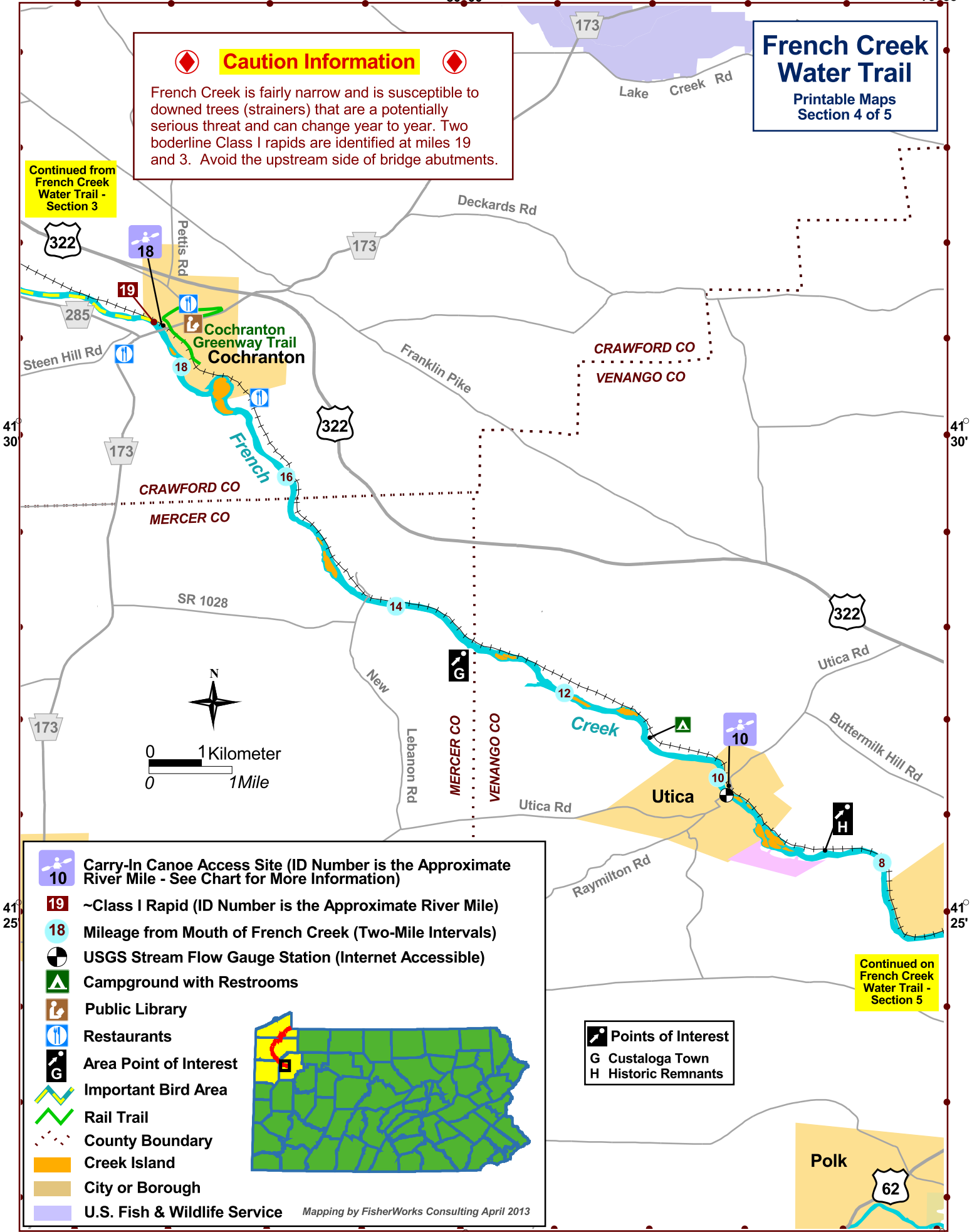
French Creek is fairly narrow and is susceptible to downed trees (strainers) that are a potentially serious threat and can change year to year. Two borderline Class I rapids are identified at miles 19 and 3. Avoid the upstream side of bridge abutments.

French Creek Water Trail

Printable Maps
Section 4 of 5

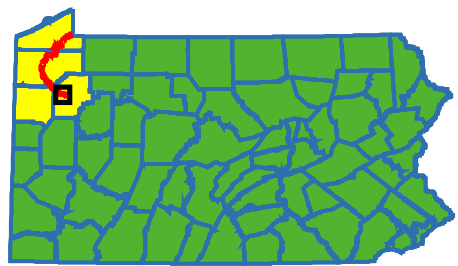
Continued from
French Creek
Water Trail -
Section 3

Continued on
French Creek
Water Trail -
Section 5



- 10 Carry-In Canoe Access Site (ID Number is the Approximate River Mile - See Chart for More Information)
- 19 ~Class I Rapid (ID Number is the Approximate River Mile)
- 18 Mileage from Mouth of French Creek (Two-Mile Intervals)
- USGS Stream Flow Gauge Station (Internet Accessible)
- Campground with Restrooms
- Public Library
- Restaurants
- Area Point of Interest
- Important Bird Area
- Rail Trail
- County Boundary
- Creek Island
- City or Borough
- U.S. Fish & Wildlife Service

- Points of Interest
- G Custaloga Town
- H Historic Remnants



Mapping by FisherWorks Consulting April 2013

80° 00'

79° 55'