

















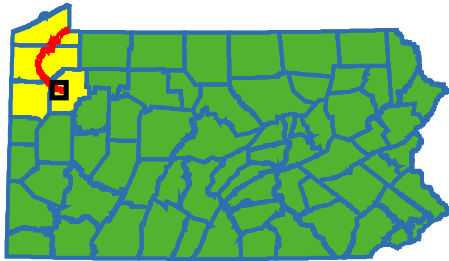


79° 55'

79° 50'

-  River Access Site with Ramp and Parking (ID Number is the Approximate River Mile - See Chart for More Information)
-  Carry-In Canoe Access Site (ID Number is the Approximate River Mile - See Chart for More Information)
-  Canoe Sales / Outfitter 814-437-2077
-  Canoe Livery / Rental / Trips 814-388-9122
-  Riffles / Small Waves
-  ~Class I Rapid (ID Number is the Approximate River Mile)
-  Mileage from Mouth of French Creek (Two-Mile Intervals)
-  USGS Stream Flow Gauge Station (Internet Accessible)
-  Primitive Campsite
-  Public Library
-  Restaurants
-  Area Point of Interest
-  Rail Trail
-  County Boundary
-  Creek Island
-  City or Borough
-  Local Park
-  SGL State Game Land



Mapping by FisherWorks Consulting April 2013

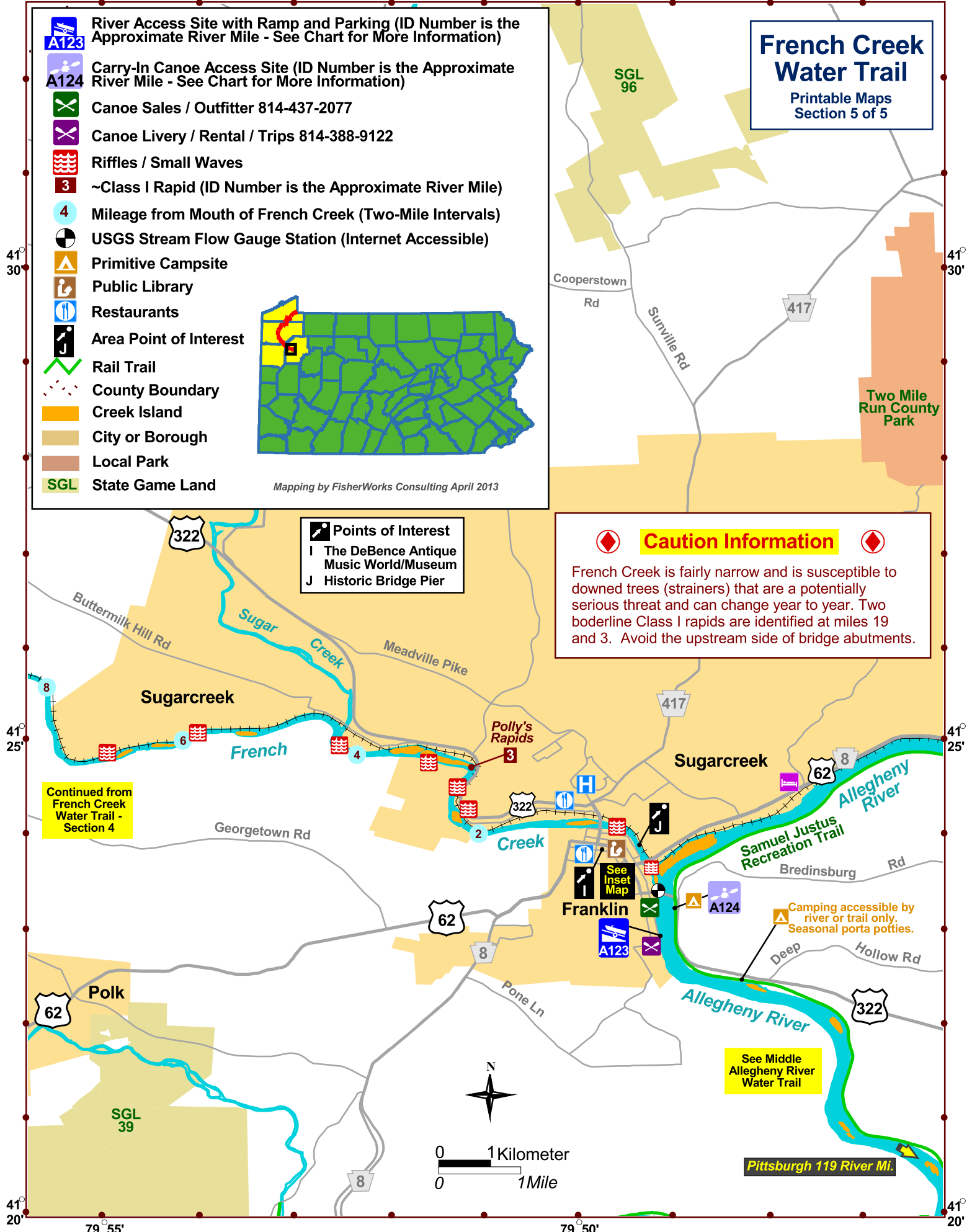
French Creek Water Trail

Printable Maps
Section 5 of 5

Caution Information

French Creek is fairly narrow and is susceptible to downed trees (strainers) that are a potentially serious threat and can change year to year. Two borderline Class I rapids are identified at miles 19 and 3. Avoid the upstream side of bridge abutments.

- Points of Interest**
- I The DeBence Antique Music World/Museum
 - J Historic Bridge Pier



Continued from
French Creek
Water Trail -
Section 4

See Middle
Allegheny River
Water Trail

Pittsburgh 119 River Mi.

